




LEGEND

-  Breach Flood
-  Emergency Spillway Flood
-  1-Percent Chance (100 Year) Flood

NOTES:

Flood limits shown may vary from actual location on the ground. See "Flood Inundation Map" section of the report.

Where the 1-Percent Chance and Emergency Spillway flood limits are nearly coincident only the 1-Percent Chance flood limit is shown.

The 1-Percent Chance flood limit was obtained from the Burrillville Flood Insurance Study.


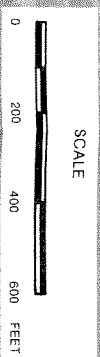


Figure 2

FLOOD INUNDATION MAP

FLOOD PLAIN MANAGEMENT STUDY
 PASCOAG RESERVOIR UPPER AND LOWER DAMS

Burrillville, Rhode Island November 1988

SOIL CONSERVATION SERVICE
 U.S. DEPARTMENT OF AGRICULTURE

MAP SOURCE: Aerographics Corp., Bohemia, NY, 1988.

Material prepared by Field Personnel. Reproduction only by SCS Cartographic Staff, Fort Worth, Texas.